

REPORT ON AIR RECONNAISSANCE #1

Air reconnaissance team: John Doe

UAV type	USS Shark
Date and time of mission (takeoff - landing)	2023-03-26 12:34:04 - 2023-03-26 13:51:52
Duration	1:17:48
Area	Kiev region
Takeoff & landing place	-
Flight distance	18.98 km
Height over ground, up to	500 m AMSL
Materials analyzed	Online video stream from UAV
Results	1). Other natural object Other natural object - Nature 2). Other building Other building - Buildings, structures
Report creation time	2023-03-27 11:55:45


Flight route and objects map




Results of analysis

1). Other natural object


Description:

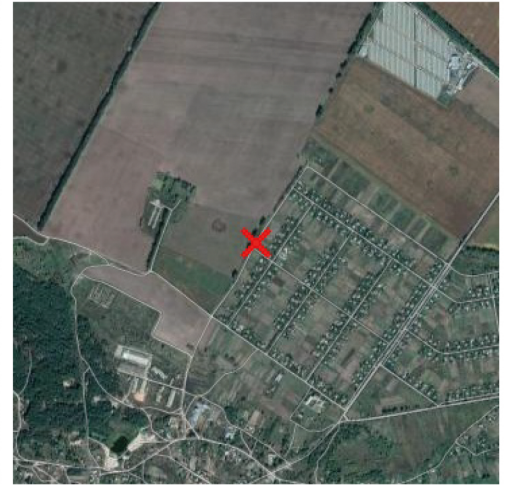
	Type: Other natural object - Nature
Coordinates	WGS-84: 50.091653, 31.199799 WGS-84 DMS: N50°5'29.95", E31°11'59.27" UTM: Z: 36U, E: 371234, N: 5550373 MGRS: 36UUA7123450373
Settlements	-
Elevation	99 m (AMSL)
Updated	2023-03-27 11:37:35 (user1)



2). Other building

Description:

	Type: Other building - Buildings, structures
Coordinates	WGS-84: 50.088899, 31.205592 WGS-84 DMS: N50°5'20.04", E31°12'20.13" UTM: Z: 36U, E: 371641, N: 5550057 MGRS: 36UUA7164150057
Settlements	-
Elevation	100 m (AMSL)
Updated	2023-03-27 11:37:26 (user1)



Comments

Mission accomplished successfully. The flight took place in good weather conditions.

Conclusions

No anomalies were observed during the observations.